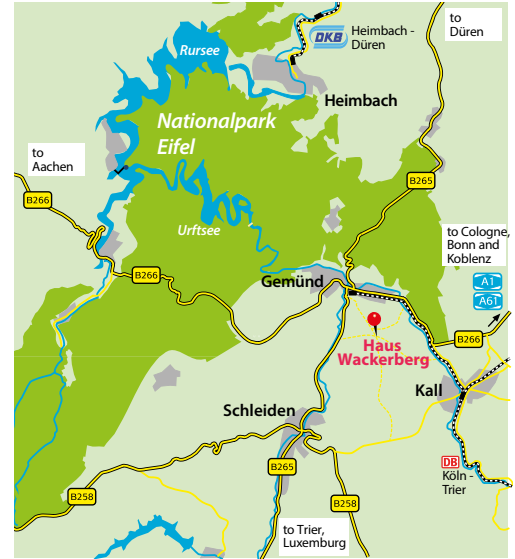
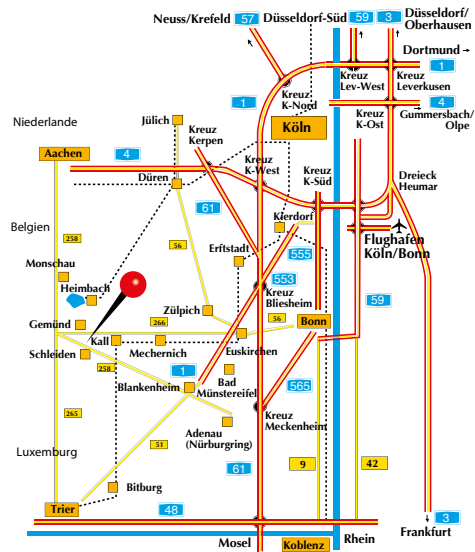


Overview

Distances to Wackerberg

- > Bonn: 50 km
- > Nürburgring 50 km
- > Aachen: 55 km
- > Cologne: 60 km
- > Düsseldorf: 95 km
- > Trier: 100 km
- > Koblenz: 110 km
- > Luxemburg: 120 km



Driving Route

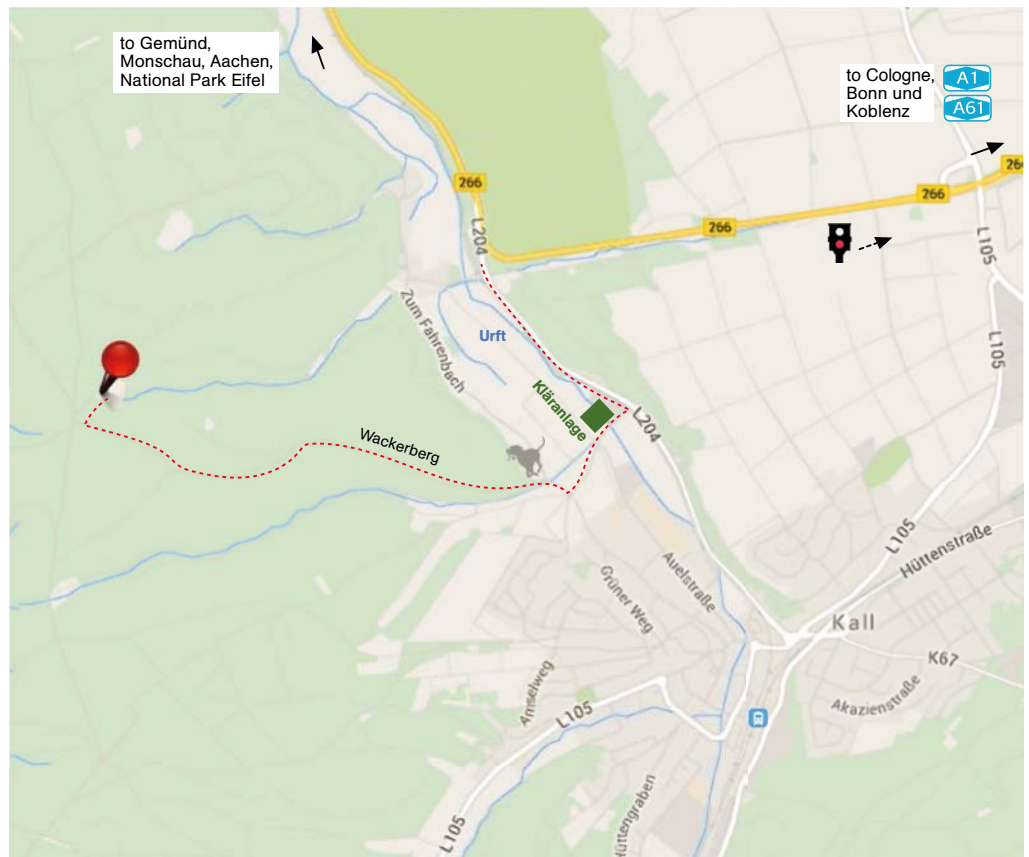
Take the motorway A1/A61 or A53 to the Bliesheim junction, continue on the A1 towards Euskirchen, then take the third exit (111) "Wisskirchen, Kommern, Obergartzem".

Turn right here onto the B266; after approx. 18 km on this federal road, take the second exit on the left to Kall (1 km after the Wallenthaler Höhe underpass in a hairpin bend).

Follow the country road for about 800 m, cross the rails on the right and the creek "Urft", pass a small sewage treatment plant. After approx. 300 m turn right on the Eisenauer Straße. After 100 m you encounter a dog training area at the foot of the Wackerberg.

There you take the signposted forest path ("Wackerberg") on your left and drive all the way up (approx. 2.5 km); at the end always keep right.

Attention: Three stationary speed cameras on the B266 between Kall and motorway access Wisskirchen (only for traffic in this direction)



Address - Contact



Waldquartier Wackerberg
 Petra & Manfred Kanzler
 Haus Wackerberg
 53925 Kall

Tel. +49-2441 / 64 68
 Mobil +49-172 / 299 4 299
 Email kanzler@wackerberg.de
 Internet www.wackerberg.de